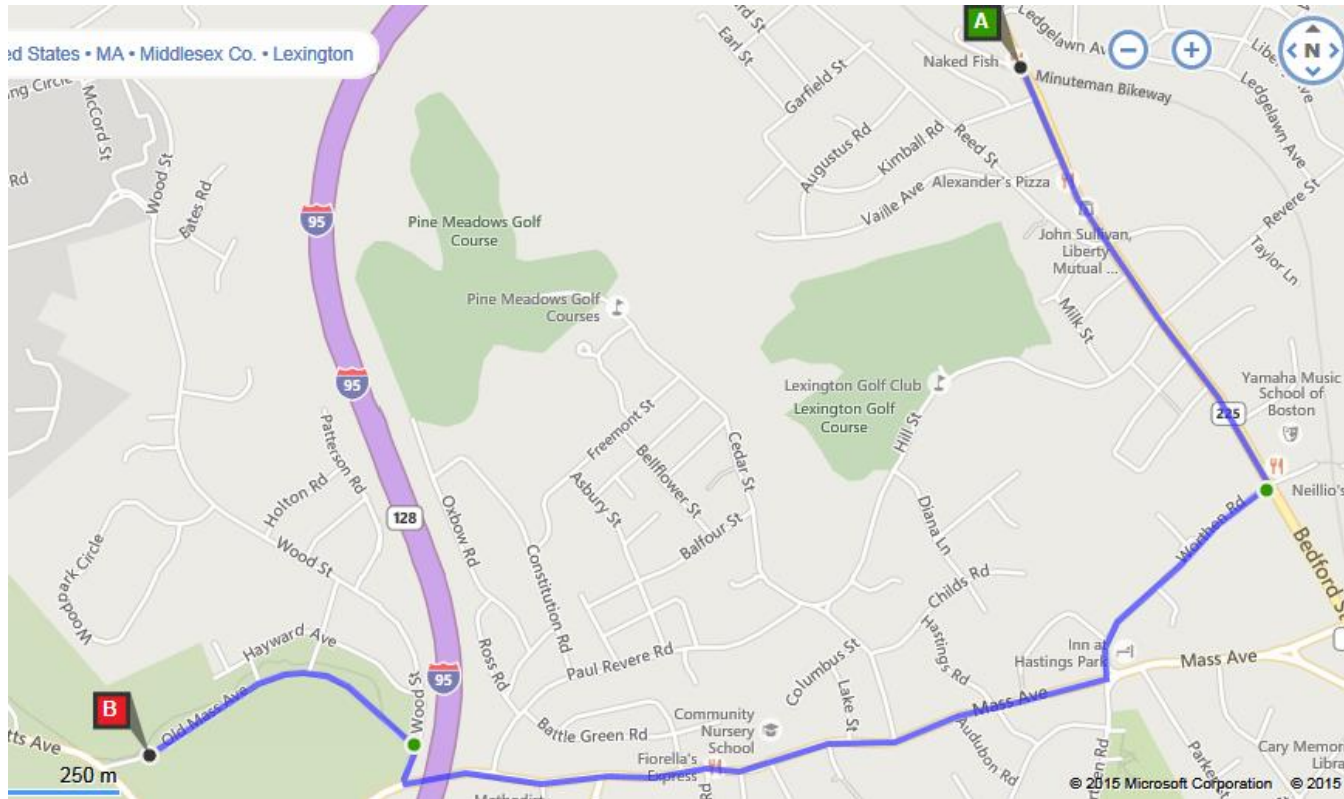


April 16, 2016 Bus Plan, C&W Transportation – 5 busses required

First Leg: Travel to first Pick-Up at Old Massachusetts Avenue, Minuteman National Park, Lexington.

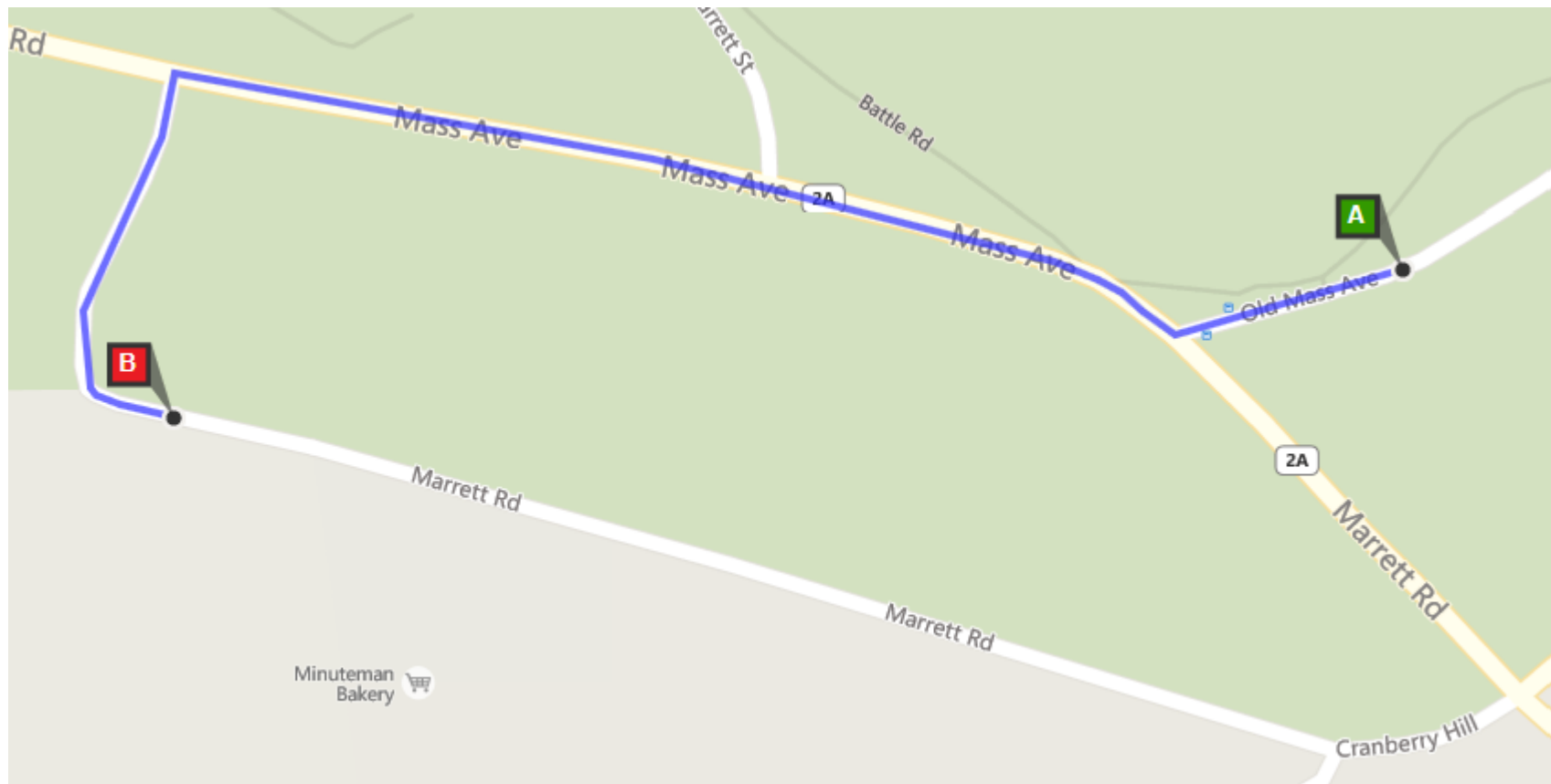
Directions from C&W Transportation to first pickup:

- Travel east on Bedford Street, turn right onto Worthen Road, to intersection with Massachusetts Avenue.
- Turn right onto Massachusetts Avenue. Travel about 1.2 miles and turn right onto Wood Street.
- Turn immediate left onto Old Massachusetts Avenue. Travel over the hill toward intersection with Marrett Road.
- Pull onto right shoulder on Old Mass Avenue across from parking lot, load re-enactors. Arrive by 2:30 pm, depart by 2:50 pm.



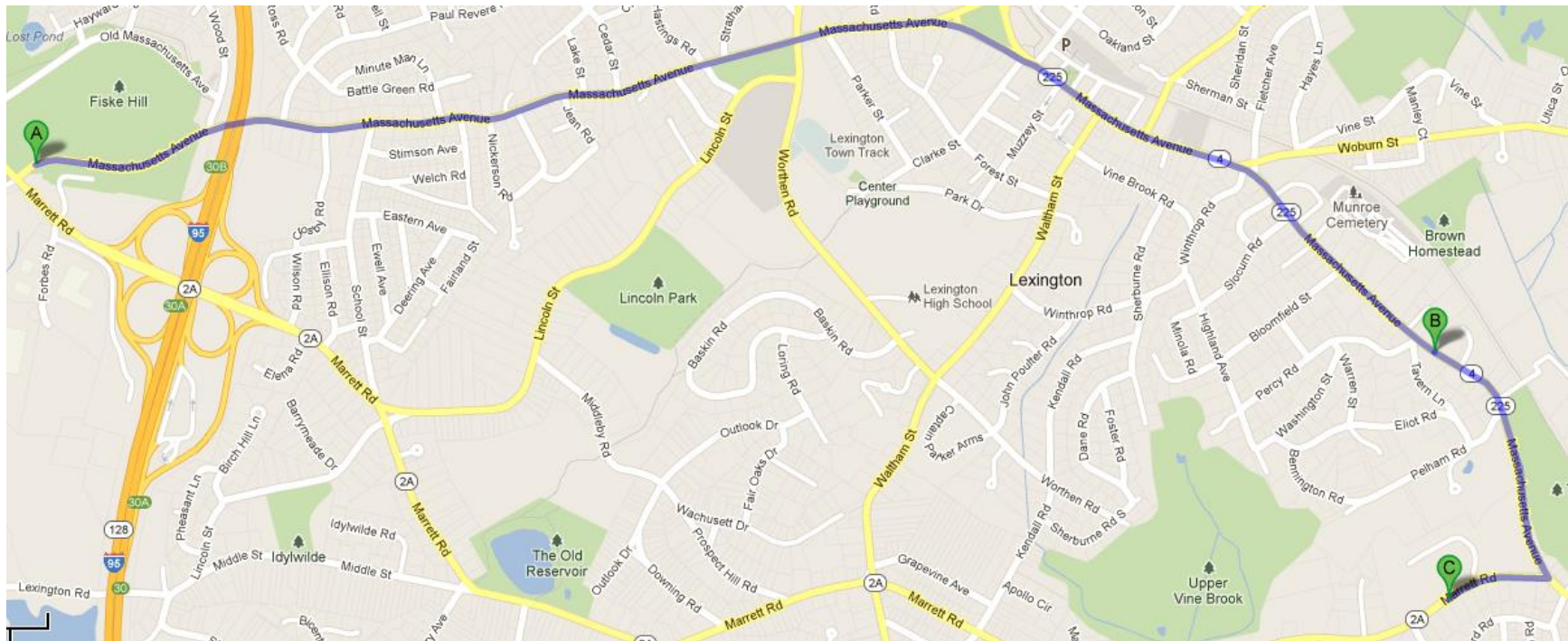
Second Leg: Old Massachusetts Avenue to Minuteman Regional High School parking lot:

- Busses depart Old Massachusetts Ave by 2:50 pm
- Merge right on Route 2A west (Marrett Road), then left at entrance to Minuteman Regional High School.
- In parking lot, pick up re-enactors, depart for Munroe Tavern no later than 3:15 pm.



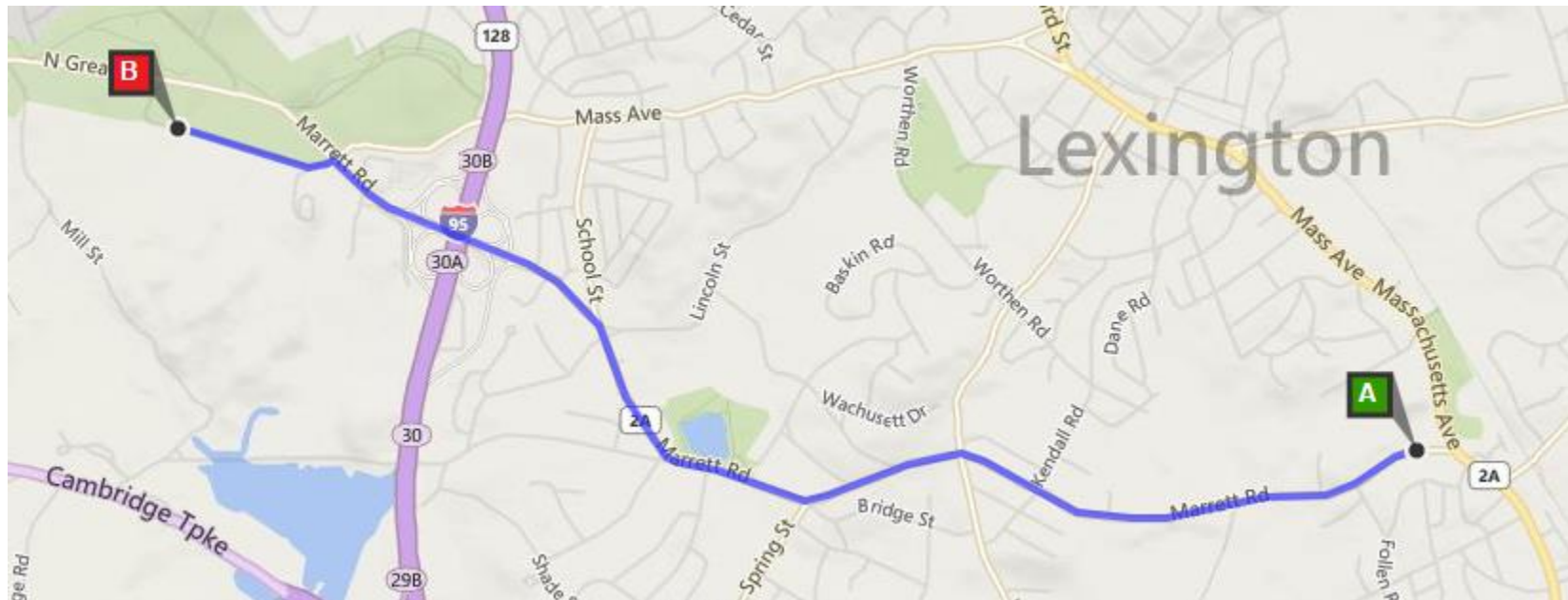
Third Leg: Transport re-enactors to Munroe Tavern and National Heritage Museum

- Leave Minuteman High School lot via the intersection at Massachusetts Avenue. Straight onto Massachusetts Avenue.
- Travel east on Massachusetts Avenue about 2.5 miles, through Lexington Center.
- Approximately one mile east of Lexington Center, watch for Munroe Tavern (large red building) on the right.
- Stop at the driveway of Munroe Tavern to let off any British soldiers.
- Proceed east on Massachusetts Avenue to the intersection of Marrett Road (at the sign for the National Heritage Museum).
- Take a sharp right onto Marrett Road and park on the right side of the road just beyond the entrance to the National Heritage Museum. No Parking signs will be posted – ignore these – they have been posted to discourage auto parking and leave room for the busses. Park and let off re-enactors.



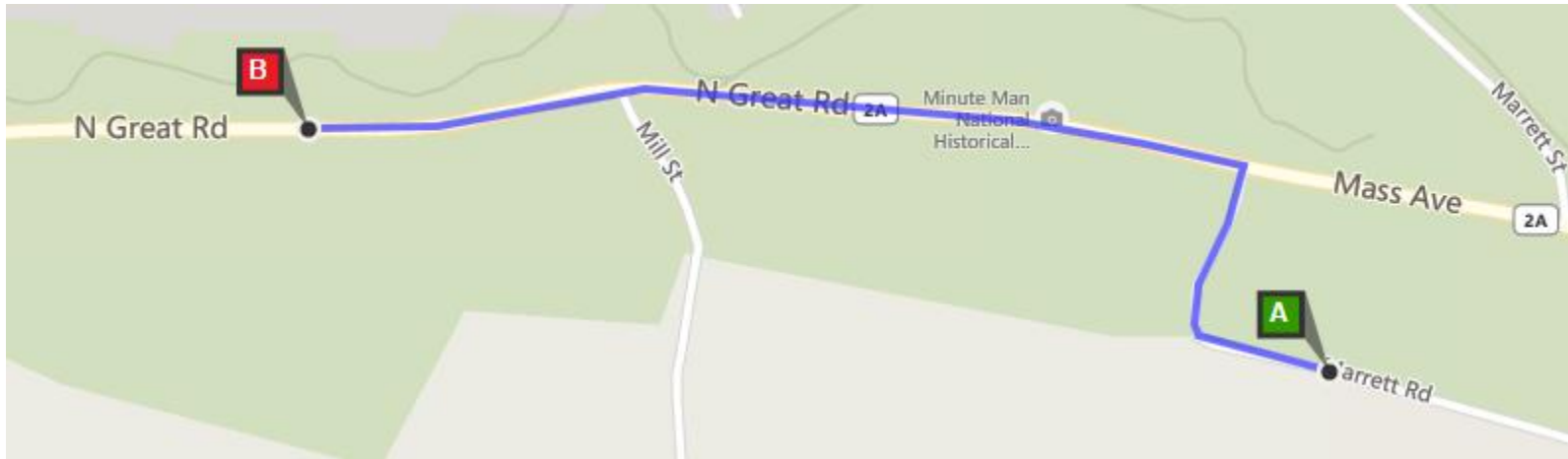
Fourth Leg: Transport re-enactors from National Heritage Museum back to Minuteman Regional High School lot.

- First bus departs about 5:00 pm.
- One bus has a different route (see below).
- Proceed west on Marrett Road (Route 2A) about 3 miles
- Turn left at intersection with Massachusetts Avenue. Turn left for Minuteman Regional High School.
- Let off re-enactors.



Fifth Leg: Continue to Paul Revere Capture Site

- Leave Minuteman High School lot, turn left onto Route 2A west.
- Stop at the Paul Revere Capture site (pull to the side on 2A by the rail fence) to let off passengers at the car park.
- Return to C&W Transportation – Done and Thank You!



One bus has a different route:

- One bus transports the Lexington Minutemen from the National Heritage Museum to Saint Brigid’s Church, Massachusetts Avenue, Lexington.
- From Marrett Road, turn right onto Waltham Street
- Turn left onto Worthen Road, cross Massachusetts Avenue to Saint Brigid’s parking lot on the right.
- If needed, return to Massachusetts Avenue and proceed to Minuteman Regional High School to drop off additional re-enactors.
- Return to C&W Transport – Done and thank you!

